





# Legend

## Streams

-  definite
-  intermittent
-  indefinite

## Trails

-  Trail
-  Abandoned road
-  Route (no trail)
-  Historic trail from old topographic maps
-  Park or protected area
-  Recreation Reserve
-  Recreation Site




## Roads

-  Highway
-  paved
-  loose
-  Wooded
-  Wetland
-  Glacier
-  Lake
-  Manmade water body
-  Transmission line
-  Oil or gas pipeline

## Railway

-  Tower
-  Runway
- Land ownership**
-  Crown Agency
-  Crown Provincial
-  Federal
-  Mixed Ownership
-  Municipal
-  None
-  Private
-  Unknown
-  Reserve

## Named places

-  SMITHERS Town
-  BABINE 25 Reserve
-  Huntington Named locality

Contour interval 20 metres.  
All elevations in metres above sea level.

Clearcuts replanted since 2001  
are shown as non-wooded.

*Most data are from DataBC (<https://data.gov.bc.ca/>) and CanVec ([https://ftp.maps.canada.ca/pub/nrcan\\_rncan/vector/canvec/](https://ftp.maps.canada.ca/pub/nrcan_rncan/vector/canvec/)). Shaded relief and contours are derived from the NASA Shuttle Radar Topography Mission circa 2000.*

*Trails are as collected by local hikers and enthusiasts since 2004 but also include features flagged as "trail" in the provincial roads layer ("Digital Road Atlas"), and the CanVec "Transport" layer (shown here as historic trails").*

*Maps are current to 2021*  
*Projection/datum: UTM Zone 9 North/WGS84*  
*Cartography: Morgan Hite, Hesperus Arts,*  
*[www.hesperus-wild.org](http://www.hesperus-wild.org)*  
*Maps composed in QGIS 3.16*

*Corrections welcome! [morgan@hesperus-wild.org](mailto:morgan@hesperus-wild.org)*